




Tibbatts Purchase

Project Sketch Plan

Legend
 Conservation Lands
 Upland
 Cropland
 Wetland

Prj	Sg	Conservation Lands	Cover Type	Land Use	Acres
2014	1	Upland	Native/Natural Grass	Idle/DNC	9.7
2014	2	Cropland	Annual Cropland	Spring Crop	3.0
2014	3	Wetland	Wetland Complex	No Water Control	1.8







 Ducks Unlimited Canada Conserving Canada's Wetlands <i>GIS SKETCH PLAN</i>	Description Tibbatts Purchase	Landscape MINSHOAL	This sketch plan has been prepared from air photo interpretation.
	Land Parcel: SE 13-19-27 WPM		Date Draw n: Jan 13, 2011 By: JM
	Area rounded to nearest 10th Ac. Calc. by GIS		Scale: 1:4,400
	Photo: MB Ortho	Photo Date: 09/2005	Checked By: MF



Tibbatts Purchase


Project Sketch Plan

Legend

-  Upland
-  Upland/Tame
-  Cropland
-  Wetland



Prj	Sg	Conservation Lands	Cover Type	Land Use	Acres
2014	4	Upland	Native/Natural Grass	Idle/DNC	15.3
2014	5	Upland/Tame	Tame Grass/Legume	Idle/DNC	10.9
2014	6	Cropland	Annual Cropland	Spring Crop	16.0
2014	7	Wetland	Wetland Complex	No Water Control	12.8

 Ducks Unlimited Canada Conserving Canada's Wetlands GIS SKETCH PLAN	Description	Landscape	This sketch plan has been prepared from air photo interpretation.
	Tibbatts Purchase	MINSHOAL	
	Land Parcel: SW 13-19-27 WPM	Date Draw n: Jan 13, 2011 By: JM	
	Area rounded to nearest 10th Ac. Calc. by GIS	Scale: 1:4,400	
Photo: MB Ortho	Photo Date: 09/2005	Checked By: MF	